

The Kilbroney Tree Trail

This self-guided trail takes visitors around a number of outstanding trees, including the award winning Holm Oak (Winner of the Woodlands Trust's Tree of the year, 2016). Whilst some of the trees are native to this area, many others originate from exotic destinations, resulting in an eclectic mix that makes this trail so diverse and interesting.



Cloughmore Trail

Follow the forest drive from the main car park to the upper car park. From there take the 4.2 km walking trail taking in the Cloughmore (or Big) Stone and enjoy spectacular views over Carlingford Lough. According to folklore this 40 ton boulder was hurled across the lough from Slieve Foy by the legendary giant Finn McCool, killing Ruiscaire, the Giant of Snow and Ice.

Cloughmore Centre

Specially designed for business meetings, family, community and educational events, seminars and presentations, the Cloughmore Centre has a meeting room with a projector and screen, free wifi, a fully equipped kitchen, showers and toilets. For information about hiring the centre contact Kilbroney Park's reception.



Cloughmore Centre

Popular Events at Kilbroney Park and Rostrevor

- Kilbroney Vintage Car Show
- Fiddler's Green International Festival
- Mourne Way Marathon
- Many walking, hill climbing challenges and Mountain Bike events

Places to visit close to Kilbroney Park

- Rostrevor Village – Heritage Trail and local shops, restaurants and pubs
- Ross Monument
- Old Kilbroney Graveyard/Giant Murphy's Grave
- Cranfield Beach
- Mourne Mountains
- Silent Valley Mountain Park
- Kilfeaghan Dolmen
- Giant Murphy's Grave
- Cloughmore (or Big) Stone
- Warrenpoint – Seaside town with good shopping, restaurants, promenade seafront

Contact Kilbroney Park for further information:

028 4173 8134
kilbroney.park@nmandd.org



Rostrevor Mountain Bike Trails

The Rostrevor Mountain Bike Trails offer some challenging mountain biking where efforts are rewarded with incredible coastal views and exhilarating singletrack descents, Red Trail (27km) and Black Trail (19km). Two purpose built downhill trails also exist, Mega Mission (1.8km) and On the Pulse (1.3km). Trailhead facilities include parking, bike wash, toilets, showers and café. The official service provider in kilbroney Park provides the uplift service and bike hire. For further information check out: mountainbikeni.com

Park Code


- Respect the people who visit, live and work at Kilbroney Park.
- Keep dogs under control and clean up dog litter.
- Protect wildlife, plants and trees.
- Take your litter home or use the bins provided.
- Be 'Fire Safe' at all times.

How to get here

Kilbroney Park is located in the village of Rostrevor just off the A2 between Newry and Kilkeel. From Belfast (1hr), take the M1/A1 to Newry before following the A2 via Warrenpoint. From Dublin (90mins), take the M1/N1 to Newry where you will join the A2. Kilbroney Park Postcode: BT34 3AA



 /cloughmorecentre

 /visitmournemountains

 @visitmourne



For further information on general touring, accommodation, short breaks and activity breaks please contact one of the following Visitor Information Centres or visit our website.

Newry VIC
Bagenal's Castle
Castle Street
Newry BT34 2BY
028 3031 3170

Newcastle VIC
10-14 Central Promenade
Newcastle
BT33 0AA
028 4372 2222

Kilkeel VIC
Nautilus Centre
Rooney Road
Kilkeel BT34 4AG
028 4176 2525

Banbridge VIC
The Old Town Hall
1 Scarva Street
Banbridge BT32 3DA
028 4062 0232

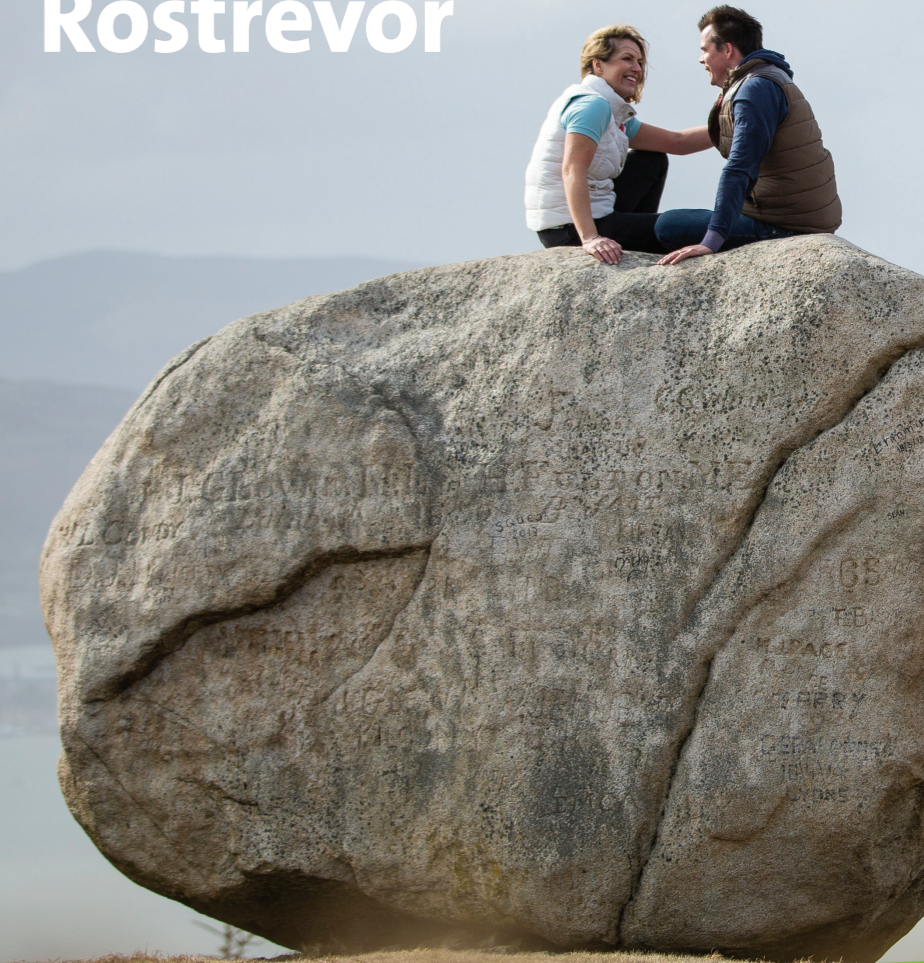
info@visitmournemountains.co.uk
visitmournemountains.co.uk

Kilbroney Park
Shore Road
Rostrevor BT34 3AA
028 4173 8134
kilbroney.park@nmandd.org
visitmournemountains.co.uk

Ag freastal ar an Dún
agus Ard Mhacha Theas
Serving Down
and South Armagh

 **Mourne
Mountains
& Ring of Gullion**

Kilbroney Park Rostrevor

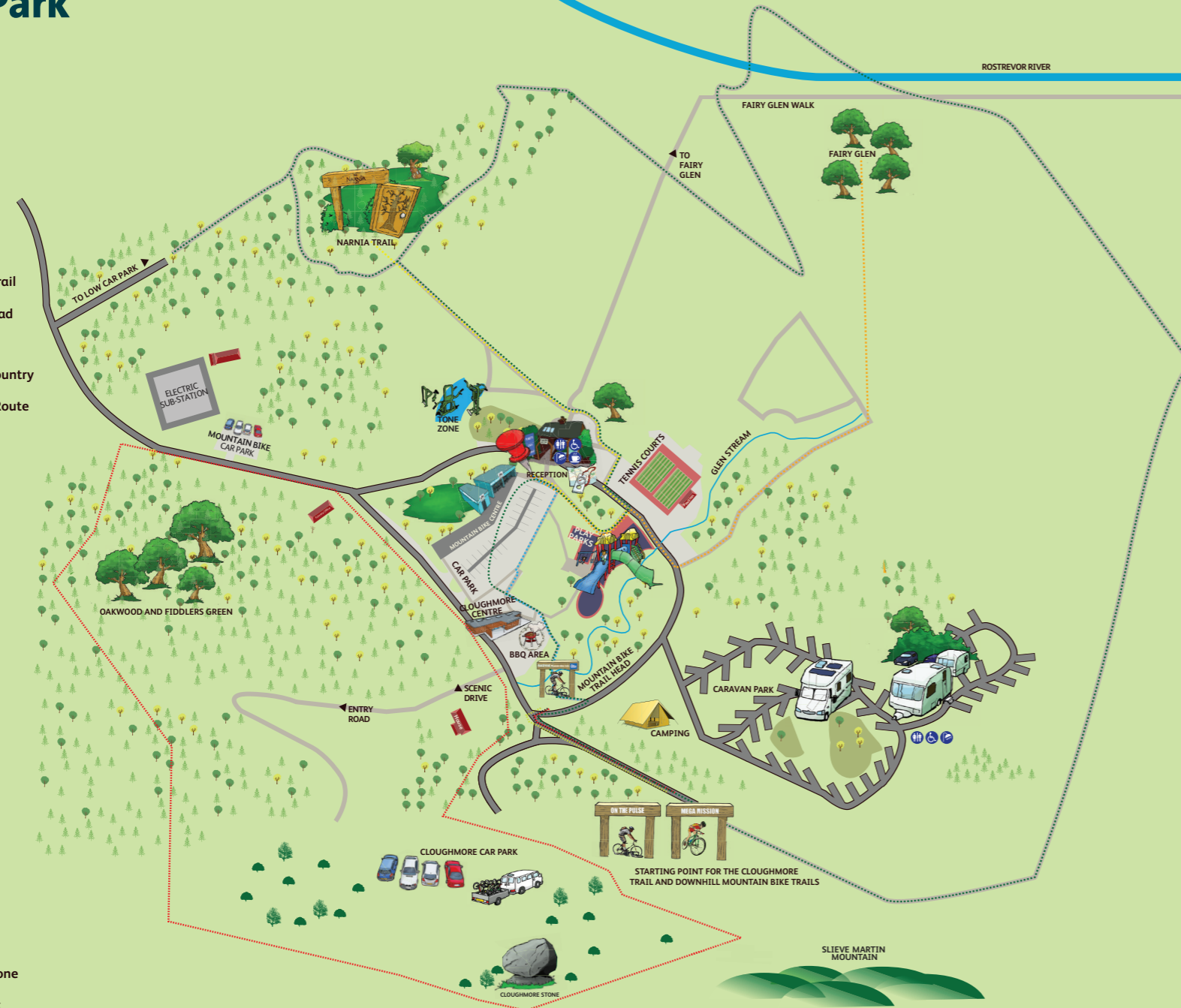


Comhairle Ceantair
an Iúir, Mhúrn agus an Dúin
Newry, Mourne and Down
District Council

Kilbroney Park Rostrevor

Key

- Narnia Trail
- Fairy Glen
- Cloughmore Walking Trail
- Mountain Bike Trail Head
- Kilbroney Tree Trail
- - - - Mountain Bike Cross Country
- - - - Mourne Way Walking Route
-  Mountain Bike Centre
-  Reception
-  Tennis Courts
-  Narnia Trail
-  Fitness Equipment
-  Play Parks
-  Cloughmore Centre
-  BBQ Area
-  Trail Head
-  Orienteering
-  Oakwoods
-  Caravan Park
-  Toilet Facilities
-  Showers
-  Café
-  Car Park
-  Camping
-  Cloughmore (or Big) Stone
-  Mountain Bike Car Park
-  Uplift Drop Off Point



Kilbroney Park, Rostrevor, is situated in a stunning location, where mountain, stream, sea and valley create a scenic wonderland, nestled within the shadow of Slieve Martin and the Mountains of Mourne. The park provides an idyllic and relaxed environment, with open parkland, ancient woodland, riverside walks and fantastic scenic views. **The perfect family day out! No entry charge to park.**

The popular children's play area, tennis courts, BBQ area, pony and trap rides and woodland promote healthy exercise, adventure and imagination.

The caravan and camping site is discreetly located in a landscaped area of the park and offers an excellent touring base for exploring the surrounding countryside and coastline.

Book online now:
visitmournemountains.co.uk

- 51 fully serviced bays
- 20 tent spaces
- Open March–October
- Booking in advance is strongly advised

Visitor Facilities

- Local tourist information on site
- Kilbroney Park Café
- Two children's play areas
- Tennis courts
- BBQ Area
- Wheelchair access
- Baby changing facilities
- Dogs on leads welcome
- Orienteering Trail
- Free WiFi
- Outdoor Fitness Zone

Narnia Trail

'That part of Rostrevor which overlooks Carlingford Lough is my idea of Narnia'.

CS Lewis

The Narnia trail, designed to celebrate Rostrevor's role in inspiring the world famous children's stories, comprises a series of magical installations, including a wardrobe door, the four thrones of the kings and queens of Narnia, the tree people, the citadels and the beavers' hut. The trail, which is located in a wooded area, is about one kilometre long and contains some uneven terrain.



The Narnia Trail, Kilbroney Park